

Welcome to the East Area Planning Committee

www.oxford.gov.uk



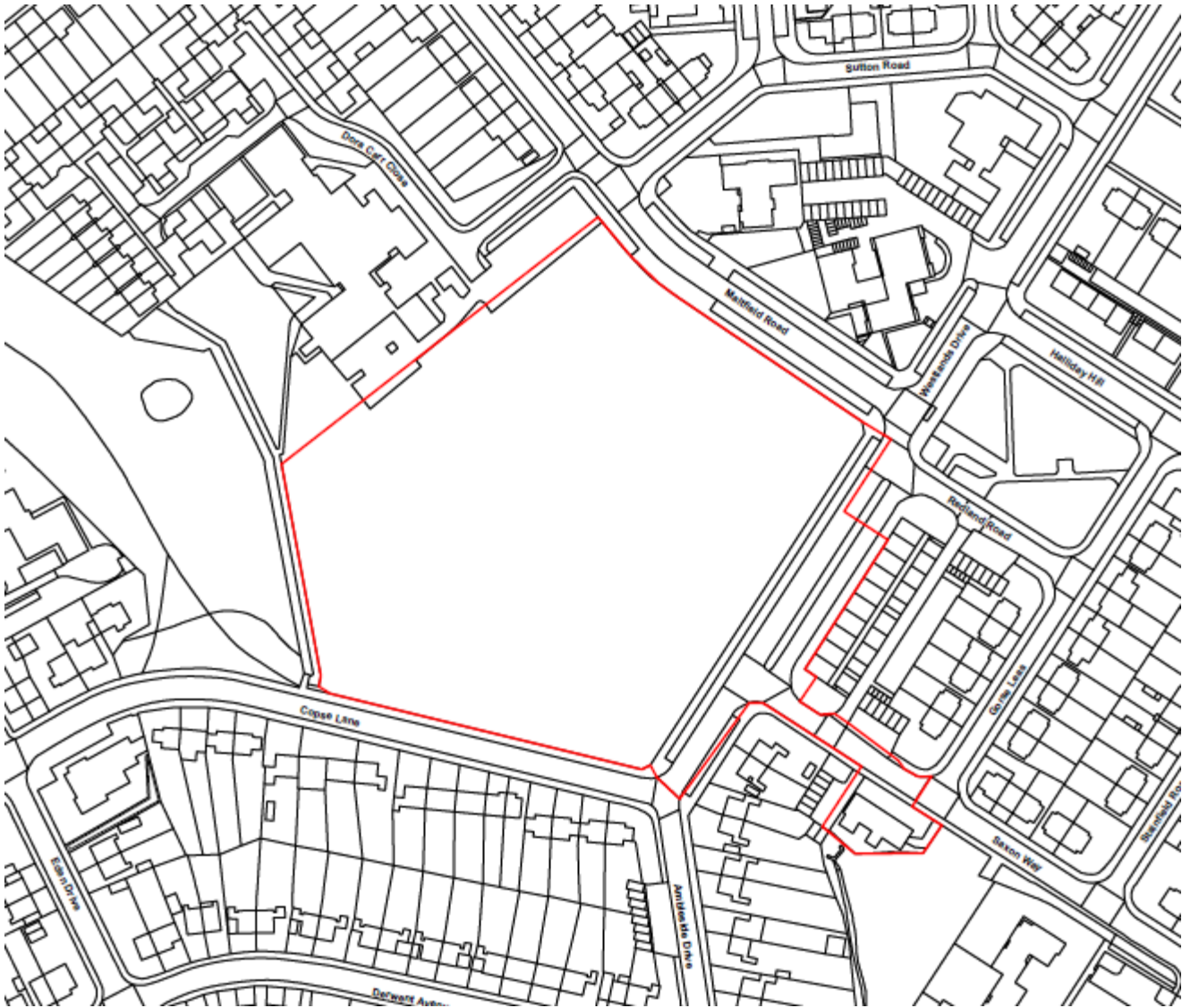
- This planning committee meeting is held in public, but it is not a public meeting.
- There will be opportunity for the public to address the committee on each application.
- If you wish to speak for or against a planning application, you will need to have either requested it in advance, or fill out and hand in one of the available speaker forms.
- Information on meeting protocol and conduct at committee is set out in the Code of Practice.
- You can find a copy of the Code of Practice in the committee agenda, just before the first planning application report.



Agenda Item 3

Location Plan

2



View east along Copse Lane



Play area within Northway Sports Field, looking east



Play area within Northway Sports Field, looking west. Dora Carr development in progress.



View from existing vehicular access off Copse Lane



Oxford Boxing Academy, Saxon Way



View down Saxon Way towards junction with Westlands Drive



Westlands Drive, looking north-east



Westlands Drive – grass verges outside parade of shops



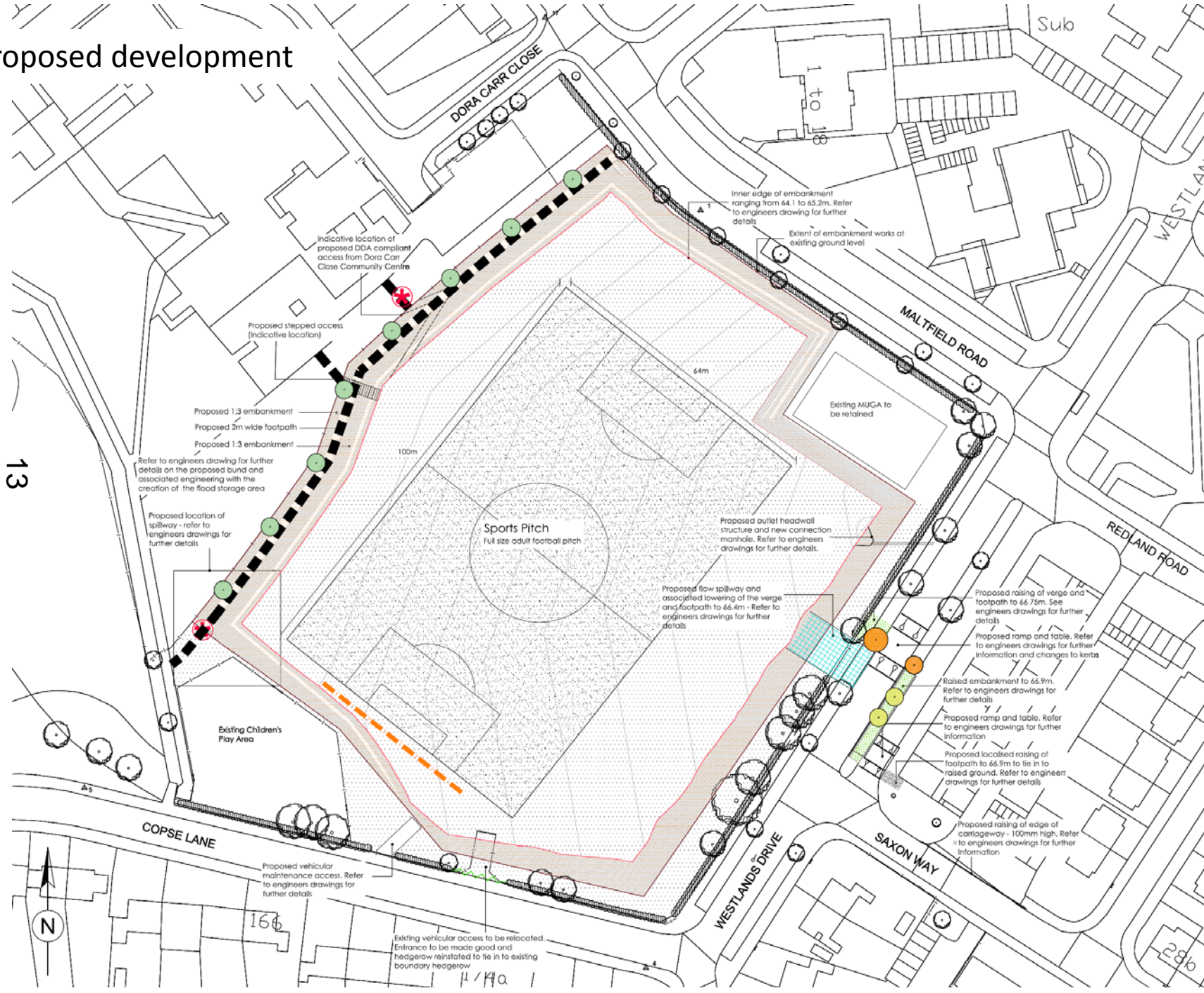
Multi-use games area (MUGA)

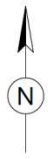


View from Maltfield Road towards Dora Carr development in progress

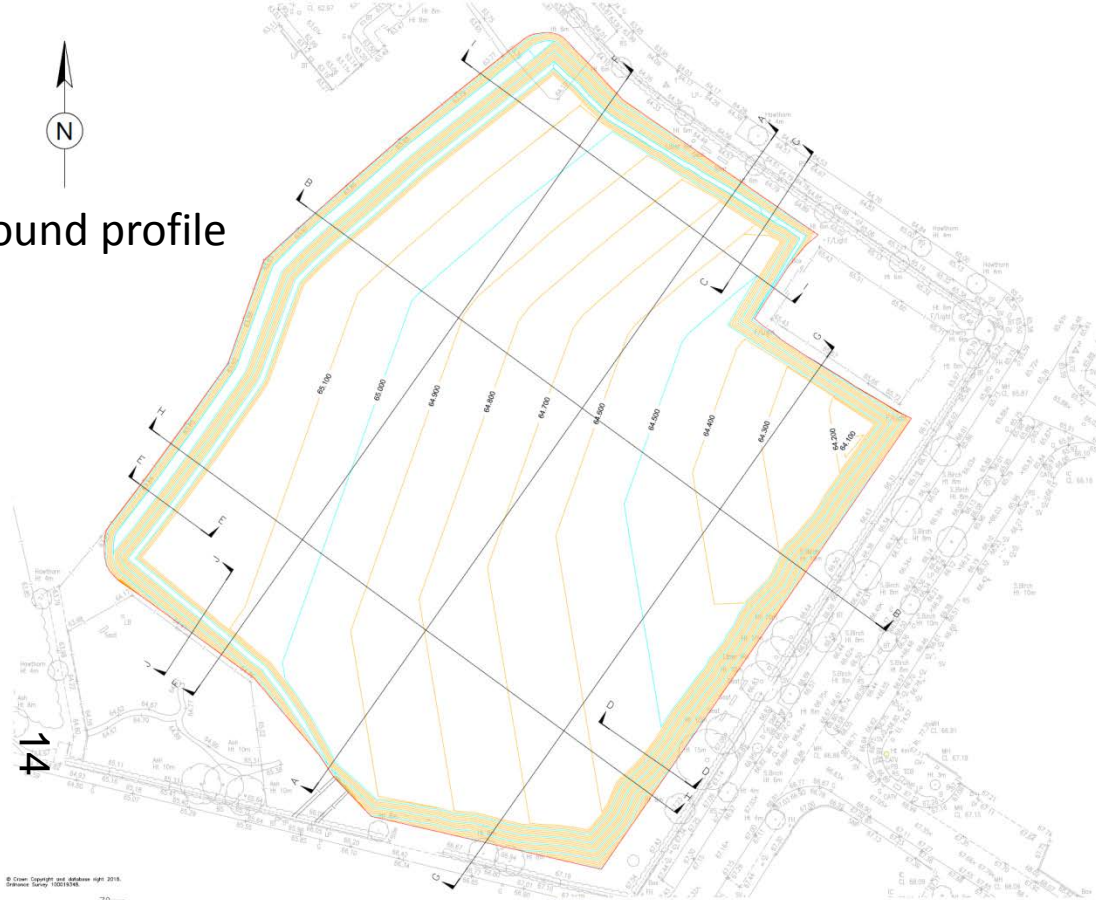


Proposed development

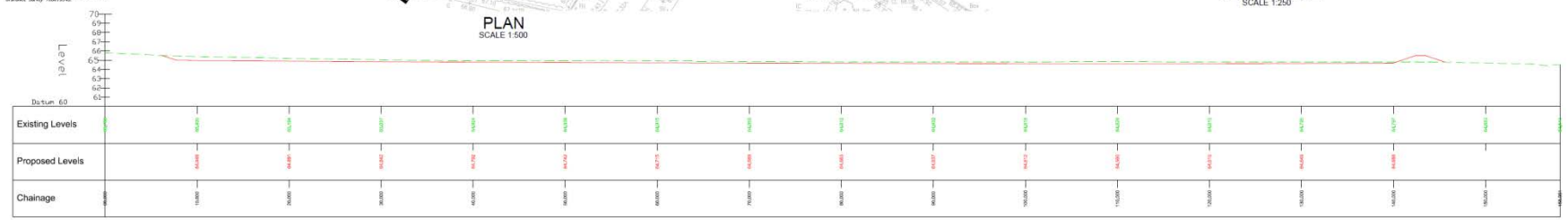




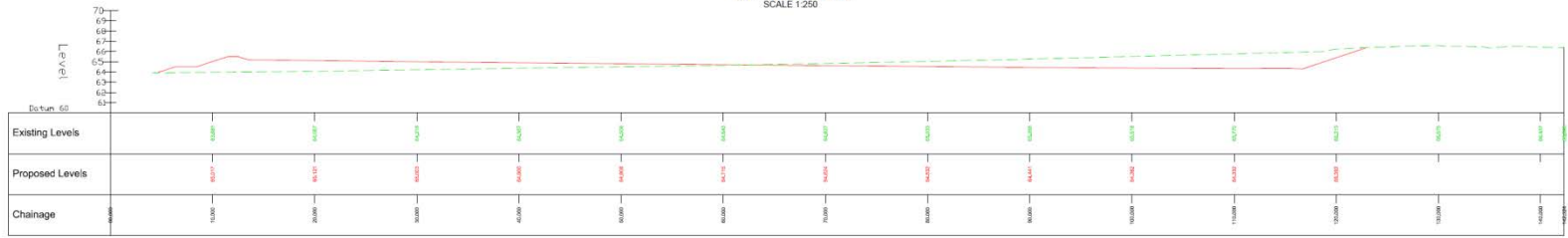
Ground profile



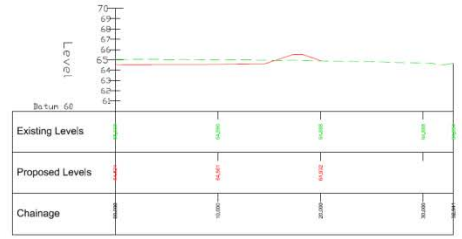
© Crown Copyright and database right 2016.
Ordnance Survey 100015146



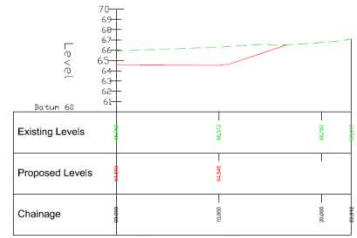
SECTION A-A
SCALE 1:250



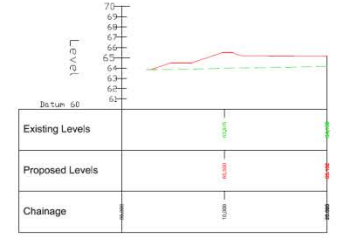
SECTION B-B
SCALE 1:250



SECTION C-C
SCALE 1:250



SECTION D-D
SCALE 1:250



SECTION E-E
SCALE 1:250